

## The 51 locations described on the [www.SowamsHeritageArea.org](http://www.SowamsHeritageArea.org) web site

### Historic Parks & Locations

Anawan Rock, Rehoboth  
Hunt's Mills on the Ten-Mile River, East Providence  
India Point & Bold Point, Providence  
Iron Works on the Palmer River, Rehoboth  
Rehoboth Village & Dam  
Roger Williams National Memorial, Providence  
Weybosset Bridge in Providence

### Monuments and Markers

Cahoon Brickworks, Swansea  
Hugh Cole Monument, Warren  
Massasoit Spring, Barrington  
Massasoit Spring, Warren  
Myles Garrison, Swansea  
Roger Williams Spring at Omega Pond in East Providence  
Royal Charter of 1663, Providence  
Wannamoisett Marker, East Providence

### First Period Houses

Barrington: [John Martin House](#)  
Bristol: [Nathaniel Bosworth House /Joseph Reynolds House / Elm Farm](#)  
East Providence: [Nathaniel Daggett / Phillip Walker](#)  
Rehoboth: [Kingsley House](#)  
Seekonk: [Peter Hunt House](#)  
Swansea: [Martin Farm](#)            Green text = Public access  
Warren: [Haile-Nunes Farm](#)      Blue text = Private property

### Historic Churches

Church of Christ, Swansea  
First Massachusetts Baptist Church Site, Barrington  
First Congregational Church, Bristol  
Newman Congregational Church, East Providence

### Burial Grounds

Burial Place Hill, Rehoboth  
Burr's Hill Burial Ground, Warren  
Kickemuit Cemetery, Warren  
Little Neck Cemetery, Barrington  
Newman Cemetery, East Providence  
Nockum Hill Cemetery, Barrington  
North Burial Ground, Providence  
Obadiah Bowen Lot, Warren  
Palmer's River Cemetery, Rehoboth  
Tyler Point Cemetery, Barrington  
Ye Olde Eddy Burial Ground, Swansea

### Native Heritage Sites

Abram's Rock, Swansea  
[King Philip's Seat, Mt. Hope, Bristol](#)  
King's Rock, Swansea/Warren  
[Margaret's Rock, Swansea/Warren](#)  
Neutaconkanut Hill, Providence  
Tobey Site on the Palmer River, Rehoboth

### Farms & Natural Settings

Ancient Oak Trees, Barrington and Warren  
Bridgham Farm and Newman Oak, East Providence  
[Chace Farm, Warren](#)  
Hampden Meadows Greenway, Barrington  
[Kee Farm, Warren](#)  
Osamequin Nature Trails, Barrington  
Sowams Woods, Barrington  
Weypoyssett Preserve, Bristol

## The 51 locations described on the [www.SowamsHeritageArea.org](http://www.SowamsHeritageArea.org) web site

### Historic Parks & Locations

Anawan Rock, Rehoboth  
Hunt's Mills on the Ten-Mile River, East Providence  
India Point & Bold Point, Providence  
Iron Works on the Palmer River, Rehoboth  
Rehoboth Village & Dam  
Roger Williams National Memorial, Providence  
Weybosset Bridge in Providence

### Monuments and Markers

Cahoon Brickworks, Swansea  
Hugh Cole Monument, Warren  
Massasoit Spring, Barrington  
Massasoit Spring, Warren  
Myles Garrison, Swansea  
Roger Williams Spring at Omega Pond in East Providence  
Royal Charter of 1663, Providence  
Wannamoisett Marker, East Providence

### First Period Houses

Barrington: [John Martin House](#)  
Bristol: [Nathaniel Bosworth House /Joseph Reynolds House / Elm Farm](#)  
East Providence: [Nathaniel Daggett / Phillip Walker](#)  
Rehoboth: [Kingsley House](#)  
Seekonk: [Peter Hunt House](#)  
Swansea: [Martin Farm](#)            Green text = Public access  
Warren: [Haile-Nunes Farm](#)      Blue text = Private property

### Historic Churches

Church of Christ, Swansea  
First Massachusetts Baptist Church Site, Barrington  
First Congregational Church, Bristol  
Newman Congregational Church, East Providence

### Burial Grounds

Burial Place Hill, Rehoboth  
Burr's Hill Burial Ground, Warren  
Kickemuit Cemetery, Warren  
Little Neck Cemetery, Barrington  
Newman Cemetery, East Providence  
Nockum Hill Cemetery, Barrington  
North Burial Ground, Providence  
Obadiah Bowen Lot, Warren  
Palmer's River Cemetery, Rehoboth  
Tyler Point Cemetery, Barrington  
Ye Olde Eddy Burial Ground, Swansea

### Native Heritage Sites

Abram's Rock, Swansea  
[King Philip's Seat, Mt. Hope, Bristol](#)  
King's Rock, Swansea/Warren  
[Margaret's Rock, Swansea/Warren](#)  
Neutaconkanut Hill, Providence  
Tobey Site on the Palmer River, Rehoboth

### Farms & Natural Settings

Ancient Oak Trees, Barrington and Warren  
Bridgham Farm and Newman Oak, East Providence  
[Chace Farm, Warren](#)  
Hampden Meadows Greenway, Barrington  
[Kee Farm, Warren](#)  
Osamequin Nature Trails, Barrington  
Sowams Woods, Barrington  
Weypoyssett Preserve, Bristol

## The 51 locations described on the [www.SowamsHeritageArea.org](http://www.SowamsHeritageArea.org) web site

### Historic Parks & Locations

Anawan Rock, Rehoboth  
Hunt's Mills on the Ten-Mile River, East Providence  
India Point & Bold Point, Providence  
Iron Works on the Palmer River, Rehoboth  
Rehoboth Village & Dam  
Roger Williams National Memorial, Providence  
Weybosset Bridge in Providence

### Monuments and Markers

Cahoon Brickworks, Swansea  
Hugh Cole Monument, Warren  
Massasoit Spring, Barrington  
Massasoit Spring, Warren  
Myles Garrison, Swansea  
Roger Williams Spring at Omega Pond in East Providence  
Royal Charter of 1663, Providence  
Wannamoisett Marker, East Providence

### First Period Houses

Barrington: [John Martin House](#)  
Bristol: [Nathaniel Bosworth House /Joseph Reynolds House / Elm Farm](#)  
East Providence: [Nathaniel Daggett / Phillip Walker](#)  
Rehoboth: [Kingsley House](#)  
Seekonk: [Peter Hunt House](#)  
Swansea: [Martin Farm](#)            Green text = Public access  
Warren: [Haile-Nunes Farm](#)      Blue text = Private property

### Historic Churches

Church of Christ, Swansea  
First Massachusetts Baptist Church Site, Barrington  
First Congregational Church, Bristol  
Newman Congregational Church, East Providence

### Burial Grounds

Burial Place Hill, Rehoboth  
Burr's Hill Burial Ground, Warren  
Kickemuit Cemetery, Warren  
Little Neck Cemetery, Barrington  
Newman Cemetery, East Providence  
Nockum Hill Cemetery, Barrington  
North Burial Ground, Providence  
Obadiah Bowen Lot, Warren  
Palmer's River Cemetery, Rehoboth  
Tyler Point Cemetery, Barrington  
Ye Olde Eddy Burial Ground, Swansea

### Native Heritage Sites

Abram's Rock, Swansea  
[King Philip's Seat, Mt. Hope, Bristol](#)  
King's Rock, Swansea/Warren  
[Margaret's Rock, Swansea/Warren](#)  
Neutaconkanut Hill, Providence  
Tobey Site on the Palmer River, Rehoboth

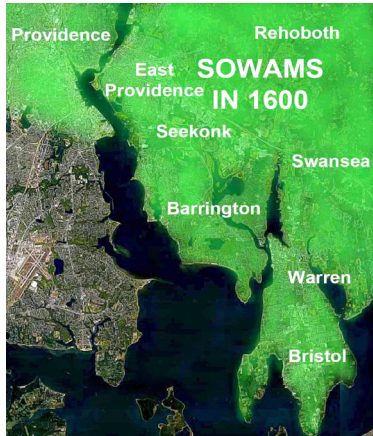
### Farms & Natural Settings

Ancient Oak Trees, Barrington and Warren  
Bridgham Farm and Newman Oak, East Providence  
[Chace Farm, Warren](#)  
Hampden Meadows Greenway, Barrington  
[Kee Farm, Warren](#)  
Osamequin Nature Trails, Barrington  
Sowams Woods, Barrington  
Weypoyssett Preserve, Bristol

## Sowams Heritage Area

Over eighty pages at [www.SowamsHeritageArea.org](http://www.SowamsHeritageArea.org) reveal the vestiges of the original 17th century land and home of Massasoit called Sowams. Descriptions of these locations give evidence of the first steps in colonial occupation that transformed these eight communities into what we have today.

- Use your computer, tablet or smart phone to find over fifty locations that illustrate life in the 1600s!
- Find hundreds of photos, descriptions of historic sites, maps, videos and more!



### Additional pages on the web site

- Winslow Visits Massasoit in 1621 and 1623
- Sowams Site Location Maps
- Sowams Area History
- Sowams Area Videos
- Sowams Activity Blog
- Heritage Corridors
- Discovering the Sowams Heritage Area

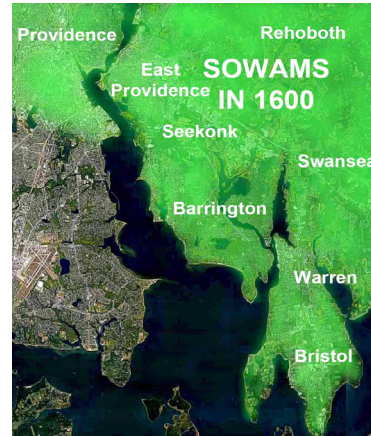


To learn more, go to  
[www.SowamsHeritageArea.org](http://www.SowamsHeritageArea.org)  
for descriptions of each of the locations

## Sowams Heritage Area

Over eighty pages at [www.SowamsHeritageArea.org](http://www.SowamsHeritageArea.org) reveal the vestiges of the original 17th century land and home of Massasoit called Sowams. Descriptions of these locations give evidence of the first steps in colonial occupation that transformed these eight communities into what we have today.

- Use your computer, tablet or smart phone to find over fifty locations that illustrate life in the 1600s!
- Find hundreds of photos, descriptions of historic sites, maps, videos and more!



### Additional pages on the web site

- Winslow Visits Massasoit in 1621 and 1623
- Sowams Site Location Maps
- Sowams Area History
- Sowams Area Videos
- Sowams Activity Blog
- Heritage Corridors
- Discovering the Sowams Heritage Area

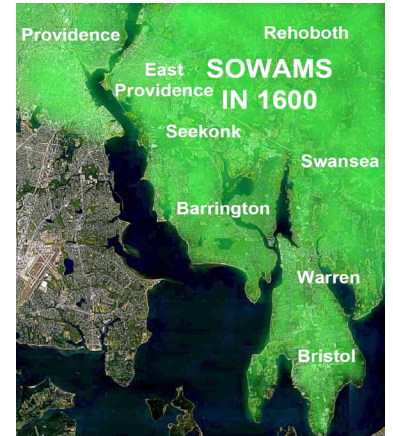


To learn more, go to  
[www.SowamsHeritageArea.org](http://www.SowamsHeritageArea.org)  
for descriptions of each of the locations

## Sowams Heritage Area

Over eighty pages at [www.SowamsHeritageArea.org](http://www.SowamsHeritageArea.org) reveal the vestiges of the original 17th century land and home of Massasoit called Sowams. Descriptions of these locations give evidence of the first steps in colonial occupation that transformed these eight communities into what we have today.

- Use your computer, tablet or smart phone to find over fifty locations that illustrate life in the 1600s!
- Find hundreds of photos, descriptions of historic sites, maps, videos and more!



### Additional pages on the web site

- Winslow Visits Massasoit in 1621 and 1623
- Sowams Site Location Maps
- Sowams Area History
- Sowams Area Videos
- Sowams Activity Blog
- Heritage Corridors
- Discovering the Sowams Heritage Area



To learn more, go to  
[www.SowamsHeritageArea.org](http://www.SowamsHeritageArea.org)  
for descriptions of each of the locations